
















Petersburg - Downtown View Zoning Map updated 12/2025

Zoning Classification

- | | |
|---|--|
|  | C1 - Commercial 1 |
|  | C2 - Commercial 2 |
|  | C3 - Commercial 3 |
|  | I - Industrial |
|  | MIO - Marine Industrial Overlay |
|  | MHP - Mobile Home Park |
|  | SFM - Single Family Mobile Home |
|  | MF - Multi-Family Residential |
|  | RR - Rural Residential |
|  | SF - Single Family Residential |
|  | SF2 - Single Family Special Use |
|  | PU - Public Use |
|  | OSR - Open Space Recreational |
|  | U - Undeveloped Land Pending Future Classification |
- 



THIS IS NOT A LEGAL DOCUMENT. The Petersburg Borough makes no representations or warranties, express or implied, as to accuracy, completeness, timeliness, or rights to the use of such information. This document is not intended for use as a survey product. Petersburg Borough shall not be liable for any damages resulting from the use or misuse of the information contained on this map.